

MOUNT PLEASANT TOWNSHIP

COLUMBIA COUNTY, PENNSYLVANIA

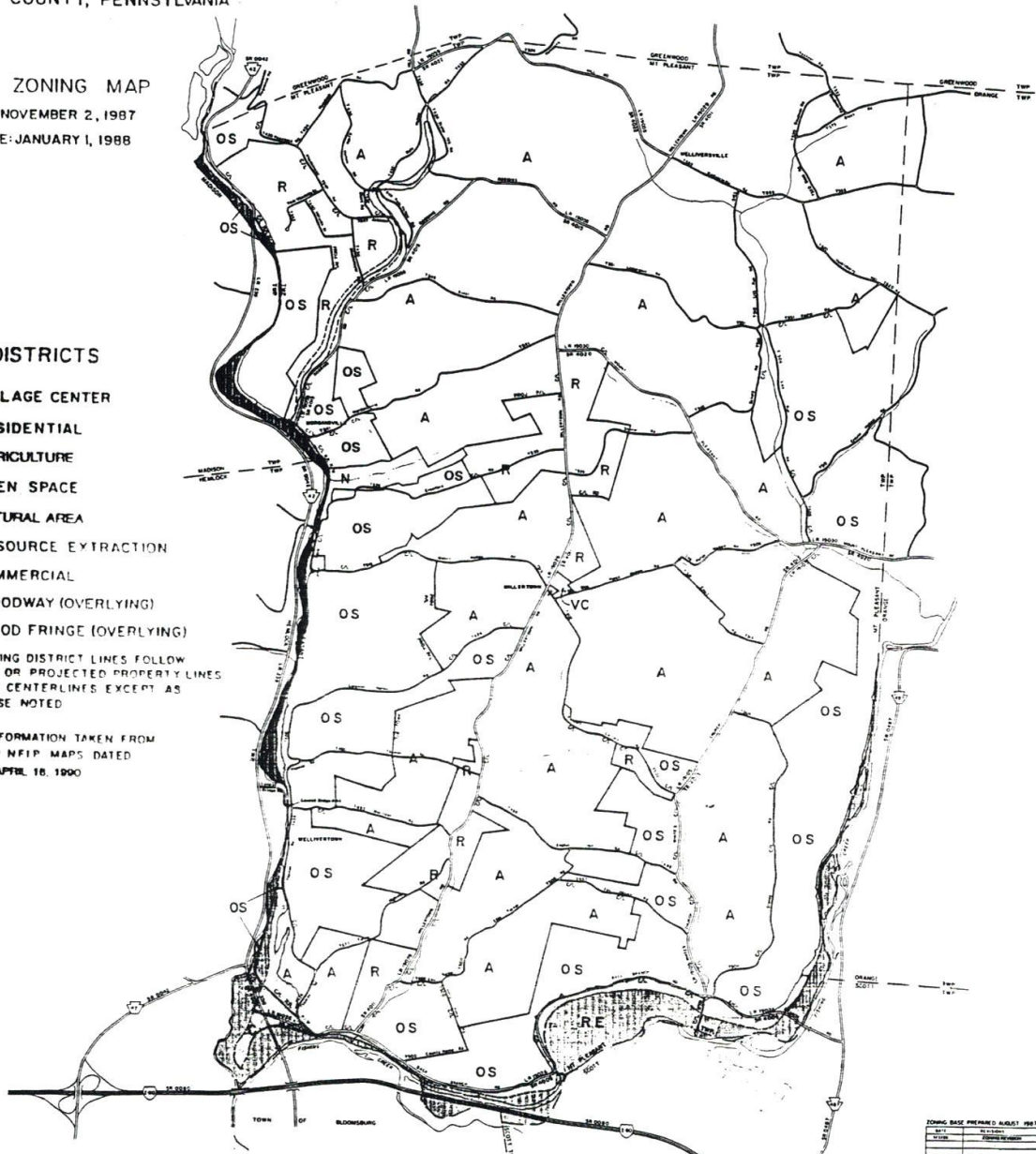
OFFICIAL ZONING MAP
 ENACTED: NOVEMBER 2, 1987
 EFFECTIVE: JANUARY 1, 1988

ZONING DISTRICTS









- VC VILLAGE CENTER
- R RESIDENTIAL
- A AGRICULTURE
- OS OPEN SPACE
- N NATURAL AREA
- RE RESOURCE EXTRACTION
- C COMMERCIAL
-  FLOODWAY (OVERLYING)
- FF FLOOD FRINGE (OVERLYING)

NOTE: ALL ZONING DISTRICT LINES FOLLOW EXISTING OR PROJECTED PROPERTY LINES OR ROAD CENTERLINES EXCEPT AS OTHERWISE NOTED

NOTE: FLOOD INFORMATION TAKEN FROM TOWNSHIP NFIP MAPS DATED APRIL 18, 1990

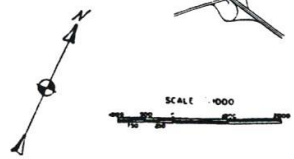


LEGEND FOR GEOGRAPHICAL FEATURES

-  Legislative Routes
-  Interstate Routes
-  Township Routes
-  Creeks
-  Stream or Run
-  Ponds
-  Bridge
-  Covered Bridge

REVISIONS BY:
 JERRY S. WALLS, AICP
 WALLS & ASSOCIATES
 1950 ELDON ROAD
 MONTICELLO, PA 17754

DRAWN BY:
 LARSON DESIGN GROUP
 P.O. BOX 487
 WILLIAMSPORT, PA 17703



ZONING BASE PREPARED AUGUST 1987		
DATE	BY	FOR

OFFICIAL ZONING MAP

JOHN E. TURNER, CHAIRMAN

JOHN R. GORDNER, VICE CHAIRMAN

BOYO C. LAYCOCK, JR. SECRETARY-TREASURER